



Regione Toscana



# Complex “Castello Regio” Town of Massa Marittima (Grosseto)





Regione Toscana



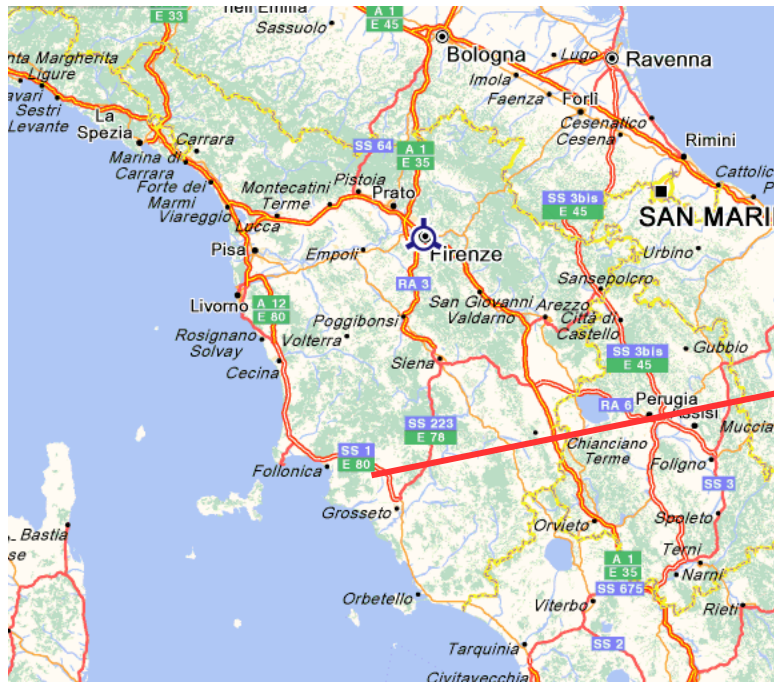
# Map of Tuscany with location of Massa Marittima (Grosseto)

## MAIN DISTANCES:

Rome 230 km  
Milan 405 km  
Florence 111 km

## AIRPORT DISTANCES:

Florence 150 Km  
Pisa 155 km  
Bologna 237 Km  
Rome 172 km





Regione Toscana

# THE REGION'S MAIN ATTRACTIONS





Regione Toscana

# LOCATION





Regione Toscana



## ORTHOPHOTOGRAPH "CASTELLO REGIO"





## GENERAL DESCRIPTION OF INVESTMENT OPPORTUNITIES IN MASSA MARITTIMA (GROSSETO)

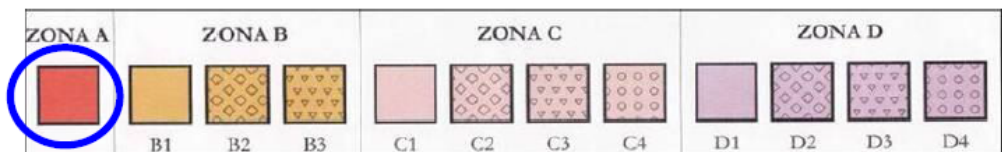
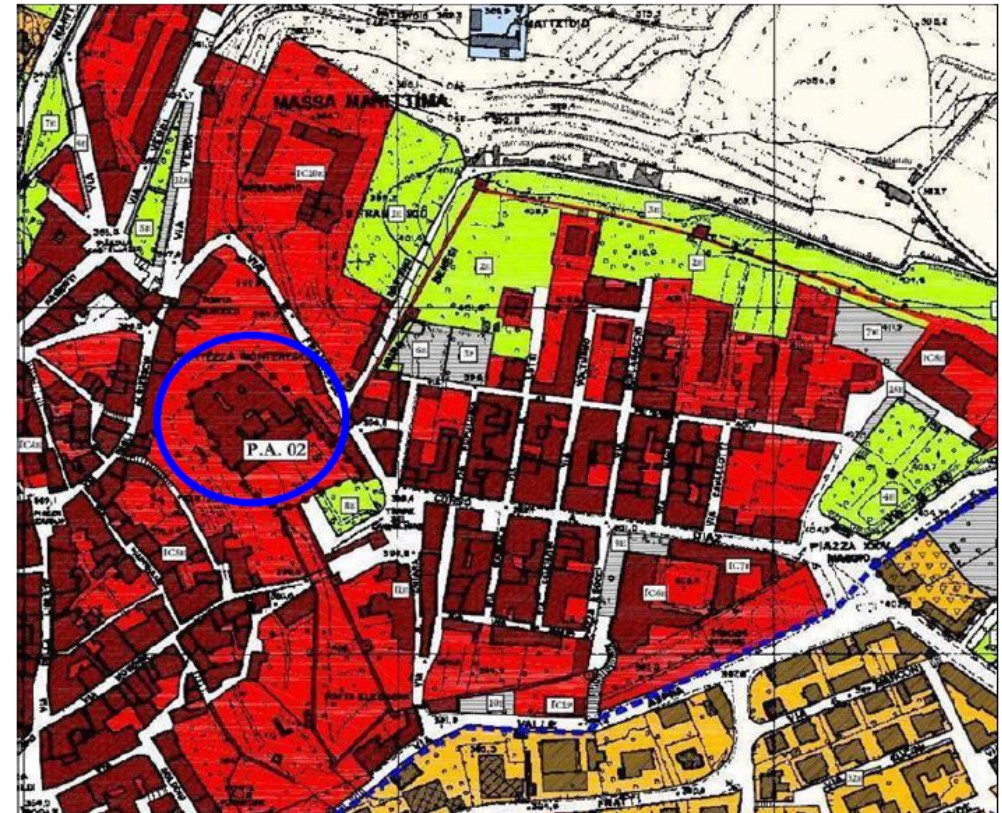
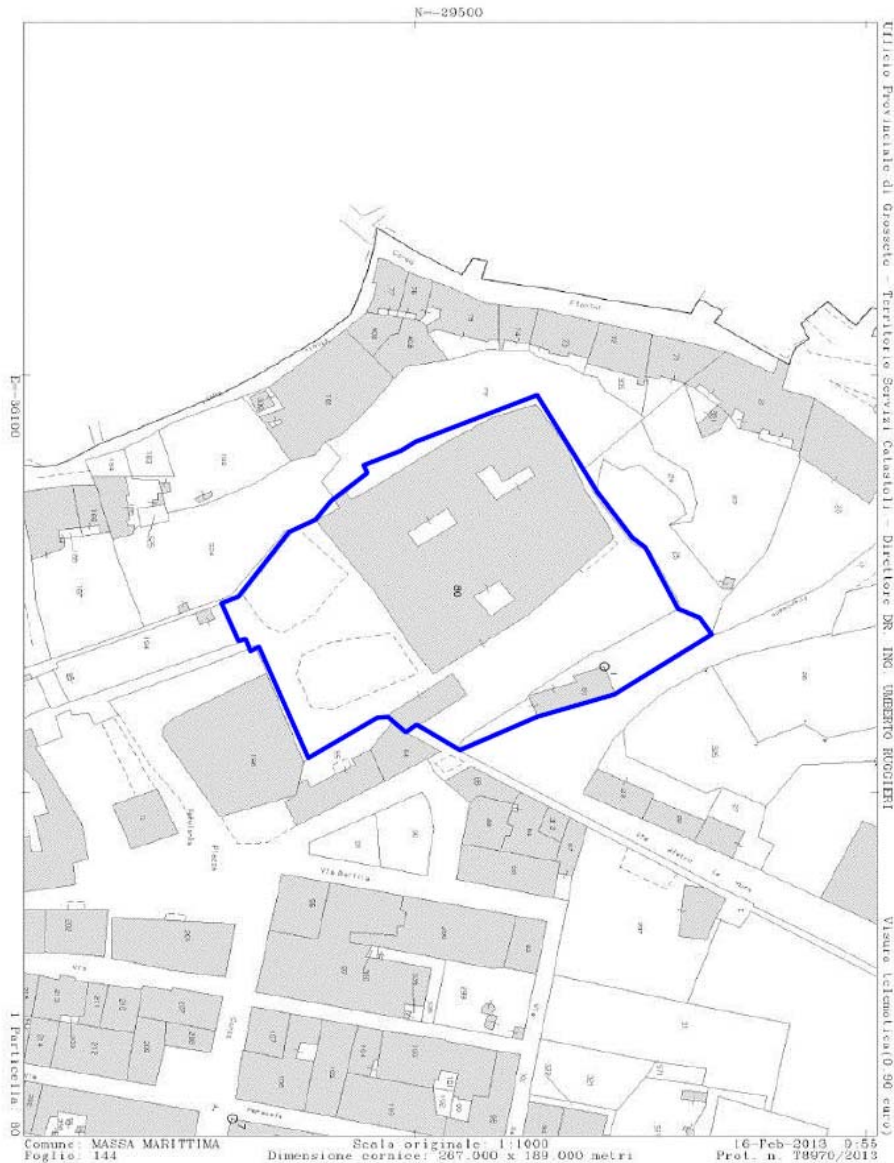
### MAIN FEATURES:

- PROPERTY: ASL Toscana SUD EST (Ex ASL 9 Grosseto)
- PROPERTY INTENDED FOR SALE: by public auction
- BUILDING: poor condition
- TOTAL GROSS AREA: 6,101 msq
- APPURTENANT UNCOVERED AREA: 7,601 msq
- N. FLOORS: ground floor, first floor, second floor
- INTENDED USE: decommissioned hospital – tourism and hospitality area, commercial, directional, public or of public interest – subject to recovery plan
- COMPLEX: the property falls within an area subject to landscape protection (Italian Law.1497/1939 and Italian Law.431/1985); the property is bound under Italian Legislative Decree 490/99





# CADASTRAL IDENTIFICATION





Regione Toscana



# SUMMARY DESCRIPTION

## Property “Castello Regio” Massa Marittima, Piazza Becucci 1 , Grosseto

- Massa Marittima is an Italian town of around 8,483 inhabitants in the province of Grosseto in Tuscany. It is the main centre for the area of the Metalliferous Hills of Grosseto.
- The property is located on the highest hill of the city of Massa Marittima in the area between Cittavecchia and Cittanova, near the ancient walls. The urban surroundings are characterised by the presence of buildings with important historic and monumental value and historic buildings mainly intended for residential use. There are no buildings exclusively intended for tertiary use and therefore offices are generally located in buildings of mixed use.
- Commercial activities are located on the ground floor of the buildings, especially along the pedestrian roads that start from Piazza Garibaldi and wind up to join Cittanova. Massa Marittima has good accessibility in terms of road links: it is around 15km away from the S.S.n°1Aurelia, which in turn joins the A12 Motorway near Rosignano Marittimo. The province capital Grosseto is around 60km away, while the town of Follonica and the sea are 20km away.
- This property was originally the Castello di Monte Regio, of which no traces remain, which has been known since the medieval times and was replaced in 1744 by the Sant'Andrea hospital and was subsequently expanded and remodelled several times. In recent years the complex has housed the rest home Istituto G. Falusi. The complex, that is currently unused and awaiting a new intended use, consists of a main building with what was once a rear garden and two secondary buildings. The main building is set over three floors: ground, first and second. The ground floor housed some Local Health Authority n.9 services (Pharmaceutical Service and Social Health District), and other R.S.A. The first floor (mezzanine) and the second floor housed other spaces reserved for R.S.A. The second building, accessible via the main square, is a small building set over three floors, where there were service rooms, utility rooms and storage rooms. The third building, directly accessible by via San Francesco, was used as a day care centre and then discontinued. It is a building set on only one floor. The buildings' structures are in loadbearing masonry and generally have pitched roofs with wooden structure and a surface of brick tiles.